

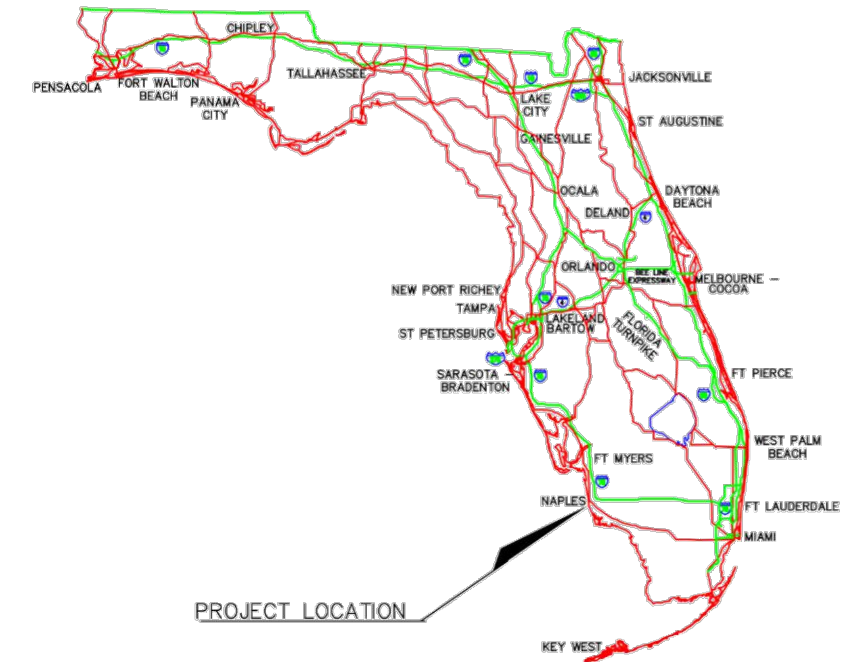
CITY OF NAPLES  
LANDSCAPE PLANS SET

COLLIER COUNTY

1ST AVE. S, 12TH ST. S, AND 10TH ST. STREESCAPE

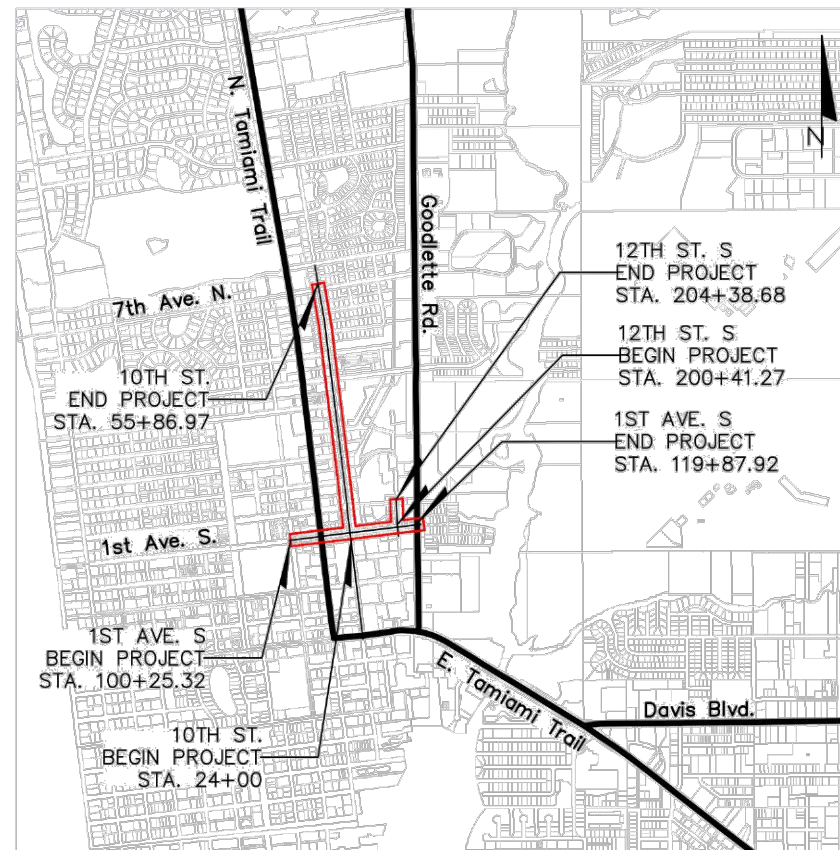
INDEX OF LANDSCAPE PLANS

SHEET NO.	SHEET DESCRIPTION
L00	OVERALL KEY SHEET
L1.1 TO L1.13	10TH ST. LANDSCAPE PLAN
L2.1 TO L2.9	1ST. AVE S. LANDSCAPE PLAN
L3.1 TO L3.3	12TH ST. S LANDSCAPE PLAN



PROJECT LOCATION

60% SUBMITTAL  
APRIL, 2026



LANDSCAPE PLANS SET

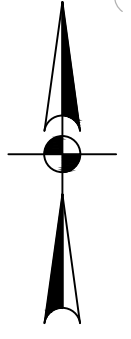
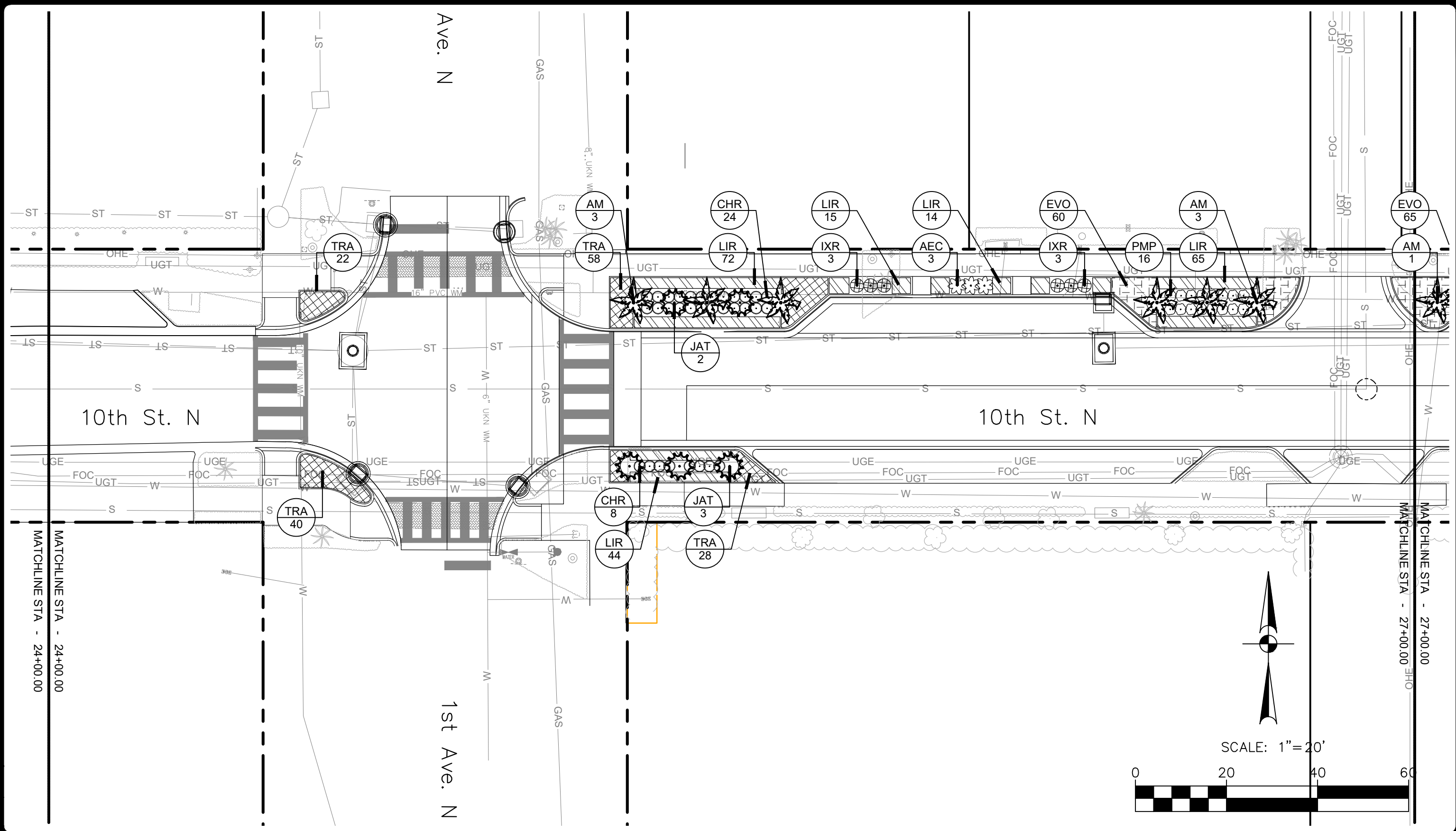
BRAD BRACKETT, PLA  
L.A. NO.: 6666913  
PAPE-DAWSON  
35 STATION STREET  
CHATTANOOGA, TN 37408

CITY OF NAPLES PROJECT MANAGER:  
DANIEL OHRENSTEIN, P.E., PTOE

**PAPE-DAWSON**  
35 STATION STREET | CHATTANOOGA, TN 37408 | 423.490.9400  
TENNESSEE A&E PROFESSIONALS FIRM #111104

**1ST AVE. S, 12TH ST. S, AND 10TH ST. STREETScape**  
CITY OF NAPLES  
OVERALL KEY SHEET

JOB NO.	PRJ #
DATE	PROJ_DATE
DESIGNER	F. LAST
CHECKED	INITIALS
DRAWN	INITIALS
SHEET	L00



SCALE: 1" = 20'



Date: December 18, 2025, 9:14 AM - User ID: Miflor  
File: 4 - 1st Ave. S - 10th St. Streetscape - Landscape Architecture (Ready Minor) 1st Ave

**PAPE-DAWSON**  
35 STATION STREET | CHATTANOOGA, TN 37408 | 423.490.9400  
TENNESSEE A&E PROFESSIONALS FIRM #11104

# 1ST AVE. S, 12TH ST. S, AND 10TH ST. STREETSCAPE

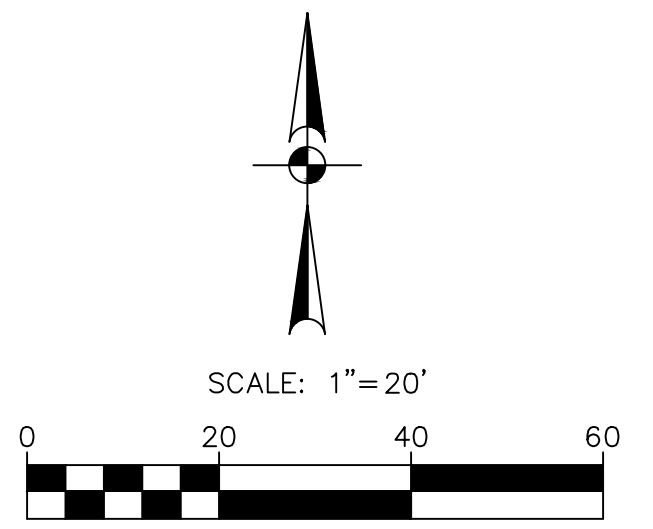
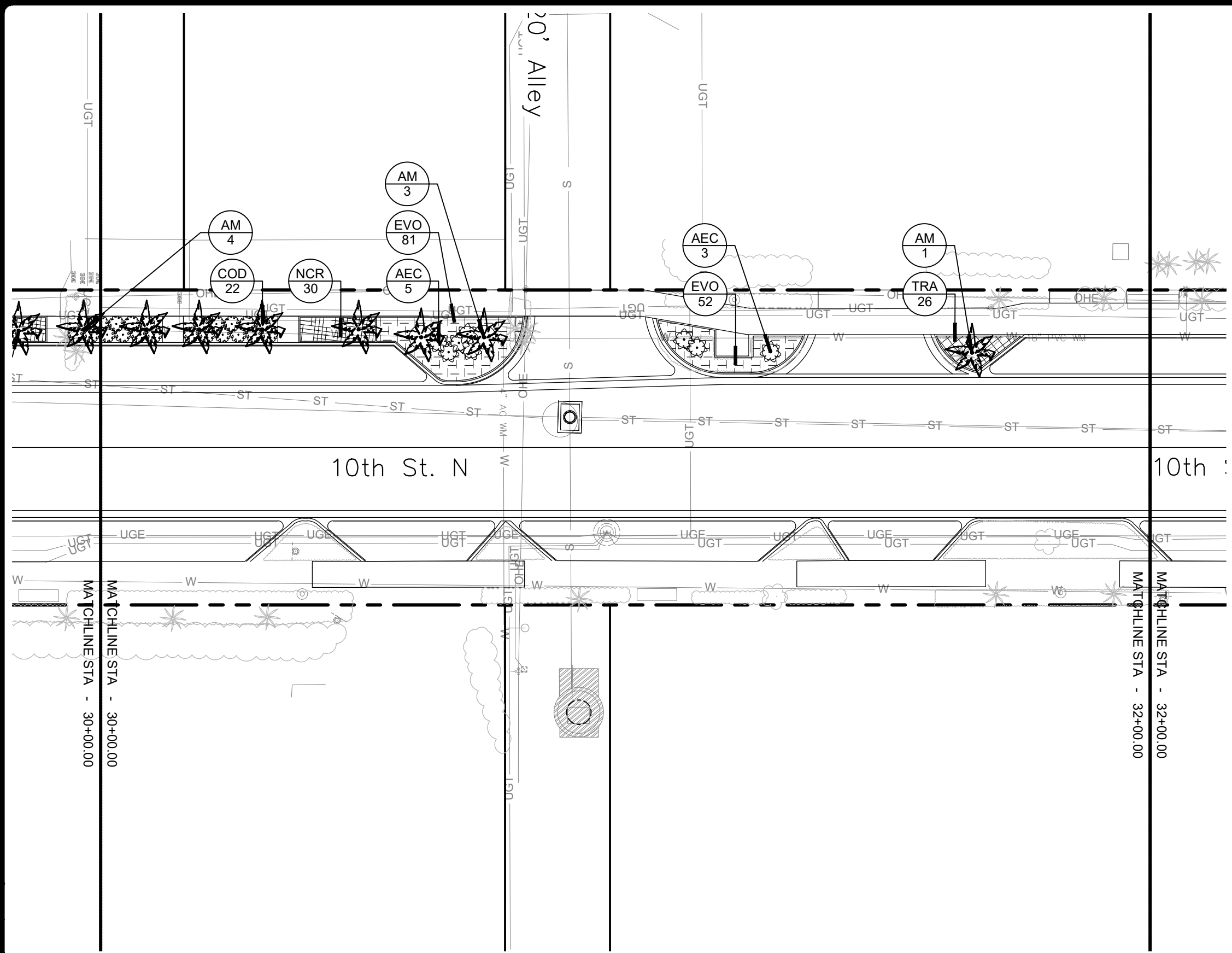
## CITY OF NAPLES

10TH ST. STA. 24+00 TO 27+00 LANDSCAPE PLAN

JOB NO.	PRJ #
DATE	PROJ. DATE
DESIGNER	F. LAST
CHECKED	INITIALS
DRAWN	INITIALS
SHEET	L1.1

THIS DOCUMENT HAS BEEN PRODUCED FROM MATERIAL THAT WAS STORED AND/OR TRANSMITTED ELECTRONICALLY AND MAY HAVE BEEN INADVERTENTLY ALTERED. RELY ONLY ON FINAL HARDCOPY MATERIALS BEARING THE CONSULTANT'S ORIGINAL SIGNATURE AND SEAL. AERIAL IMAGERY PROVIDED BY GOOGLE UNLESS OTHERWISE NOTED. Imagery © 2016, CAPCOG, Digital Globe, Texas Orthology Program, USDA Farm Service Agency.





Date: December 18, 2025, 9:14 AM - User ID: Hfflor  
 File: L1 - 1st Ave S, 12th St S, and 10th St Streetscape - Landscape Architecture (Ready Minor) 1st Ave

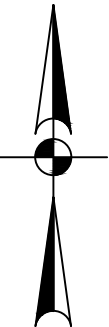
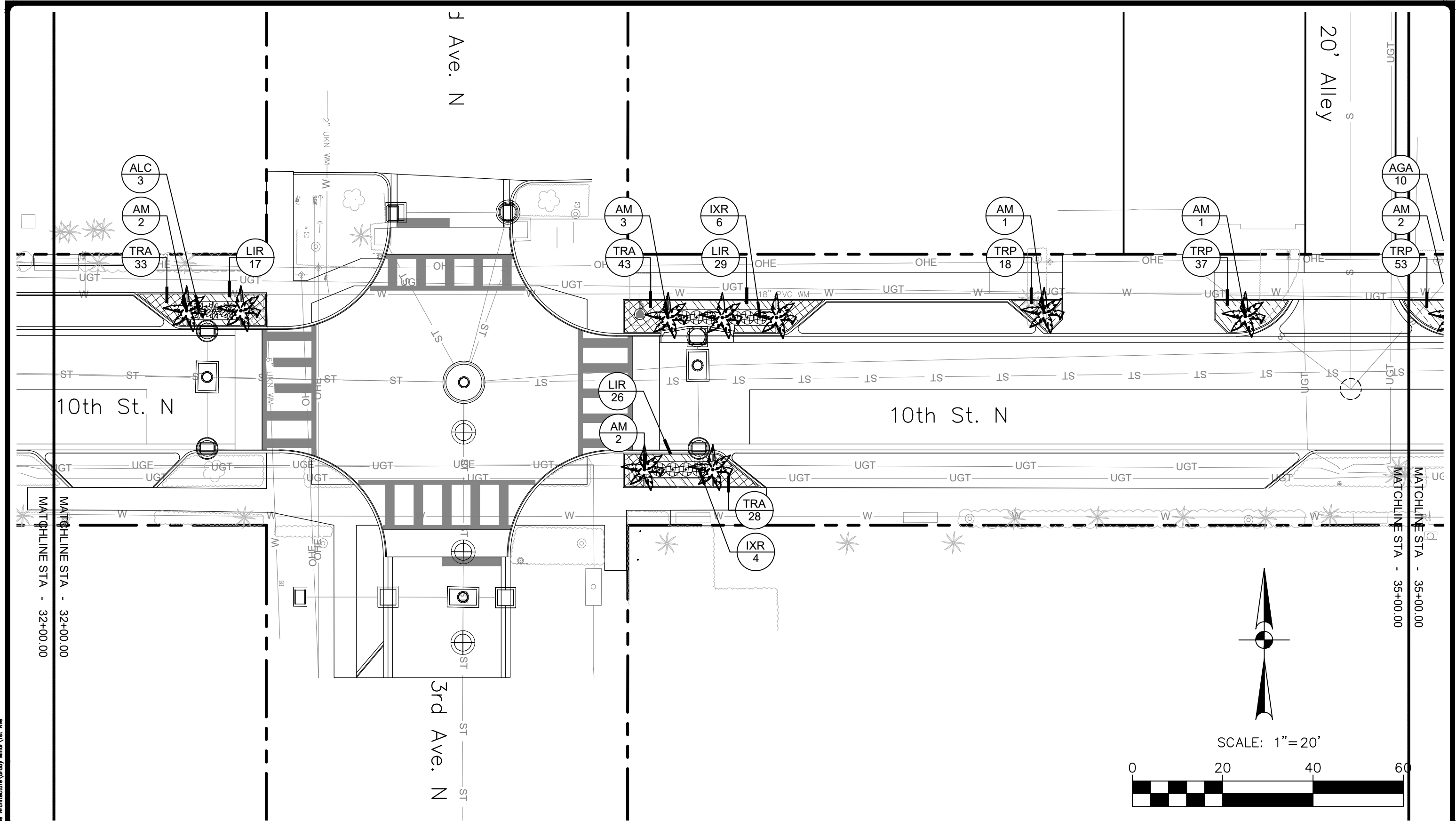
**PAPE-DAWSON**  
 35 STATION STREET | CHATTANOOGA, TN 37408 | 423.490.9400  
 TENNESSEE A&E PROFESSIONALS FIRM #11104

**1ST AVE. S, 12TH ST. S, AND 10TH ST. STREETSCAPE**  
 CITY OF NAPLES  
 10TH ST. STA. 30+00 TO 32+00 LANDSCAPE PLAN

JOB NO.	PRJ #
DATE	PROJ_DATE
DESIGNER	F. LAST
CHECKED	INITIALS
DRAWN	INITIALS
SHEET	L1.3

THIS DOCUMENT HAS BEEN PRODUCED FROM MATERIAL THAT WAS STORED AND/OR TRANSMITTED ELECTRONICALLY AND MAY HAVE BEEN INADVERTENTLY ALTERED. RELY ONLY ON FINAL HARDCOPY MATERIALS BEARING THE CONSULTANT'S ORIGINAL SIGNATURE AND SEAL. AERIAL IMAGERY PROVIDED BY GOOGLE® UNLESS OTHERWISE NOTED. Imagery © 2016,CAPCOG,Digital Globe,Texas Orthomogery Program, USDA Farm Service Agency.

Date: December 18, 2025, 9:14 AM - User ID: HfHfHf  
File: 4 - 11 - Chart Project V - Landscape Architecture (Ready Minor) 1st Ave



SCALE: 1"=20'



**PAPE-DAWSON**  
35 STATION STREET | CHATTANOOGA, TN 37408 | 423.490.9400  
TENNESSEE A&E PROFESSIONALS FIRM #11104

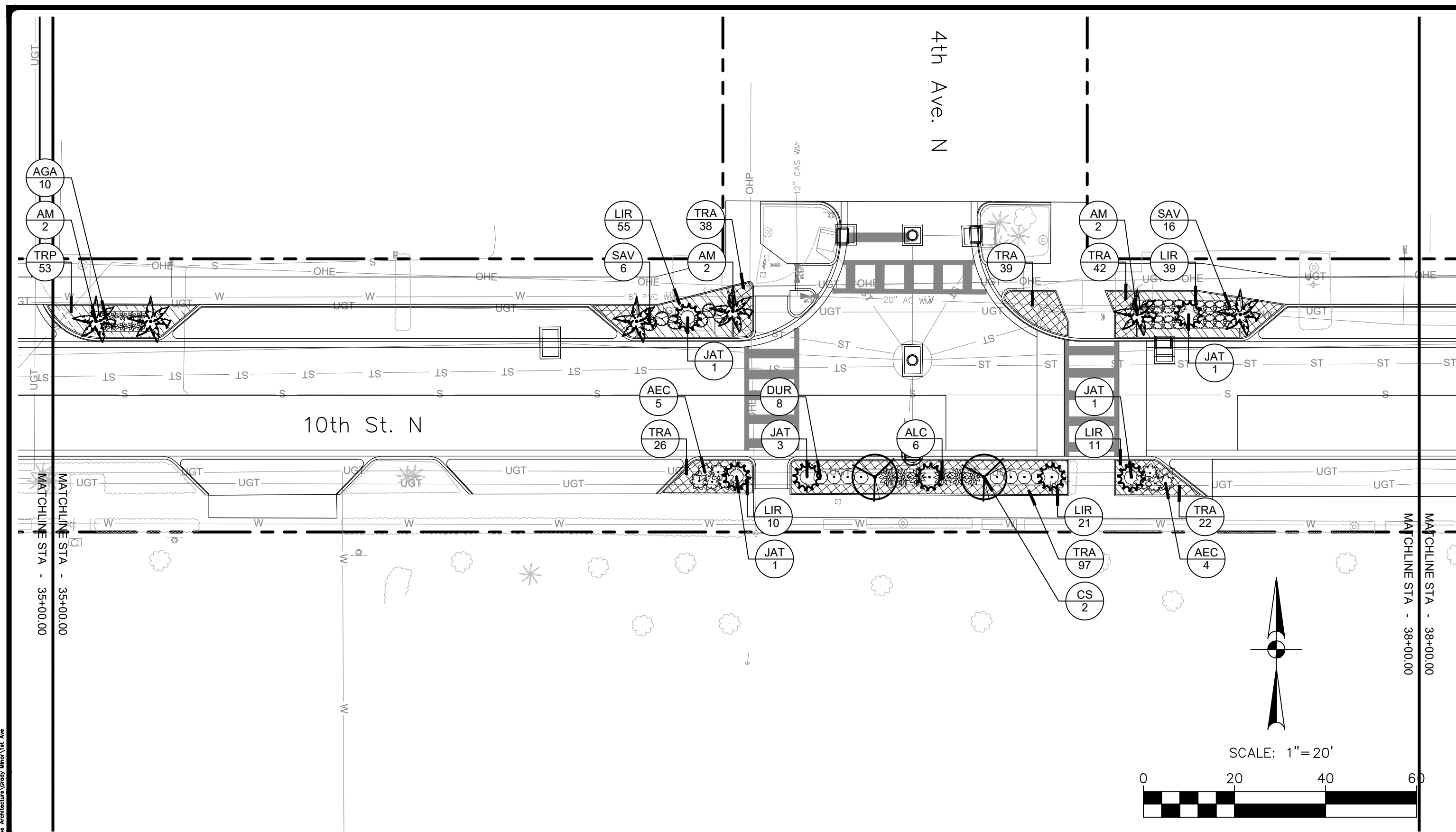
# 1ST AVE. S, 12TH ST. S, AND 10TH ST. STREETSCAPE

## CITY OF NAPLES

### 10TH ST. STA. 32+00 TO 35+00 LANDSCAPE PLAN

JOB NO.	PRJ #
DATE	PROJ. DATE
DESIGNER	F. LAST
CHECKED	INITIALS
DRAWN	INITIALS
SHEET	L1.4

THIS DOCUMENT HAS BEEN PRODUCED FROM MATERIAL THAT WAS STORED AND/OR TRANSMITTED ELECTRONICALLY AND MAY HAVE BEEN INADVERTENTLY ALTERED. RELY ONLY ON FINAL HARDCOPY MATERIALS BEARING THE CONSULTANT'S ORIGINAL SIGNATURE AND SEAL. AERIAL IMAGERY PROVIDED BY GOOGLE UNLESS OTHERWISE NOTED. Imagery © 2016, CAPCOG, Digital Globe, Texas Orthology Program, USDA Farm Service Agency.



10th St. N

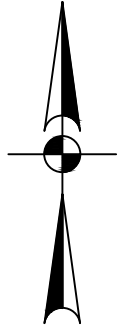
4th Ave. N

MATCHLINE STA - 35+00.00

MATCHLINE STA - 35+00.00

MATCHLINE STA - 38+00.00

MATCHLINE STA - 38+00.00



SCALE: 1" = 20'



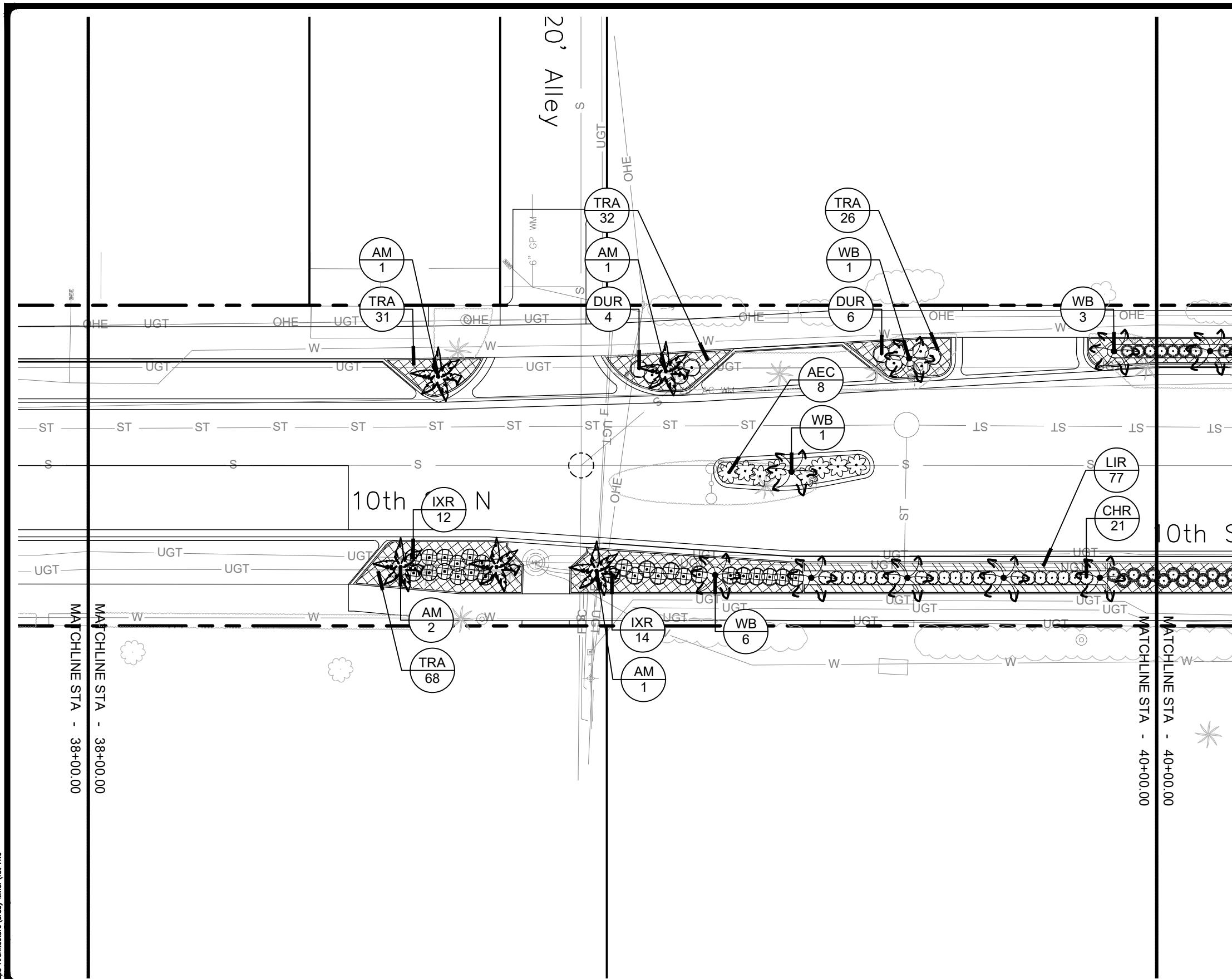
Date: December 18, 2025, 9:14 AM - User: ID: Miflor  
 File: 4 - 1st Ave Project V - Landscape Architecture (Ready Minor) 1st Ave

**PAPE-DAWSON**  
 35 STATION STREET | CHATTANOOGA, TN 37408 | 423.490.9400  
 TENNESSEE A&E PROFESSIONALS FIRM #111104

**1ST AVE. S, 12TH ST. S, AND 10TH ST. STREETSCAPE**  
 CITY OF NAPLES  
 10TH ST. STA. 35+00 TO 38+00 LANDSCAPE PLAN

JOB NO.	PRJ #
DATE	PROJ. DATE
DESIGNER	F. LAST
CHECKED	INITIALS
DRAWN	INITIALS
SHEET	L1.5

THIS DOCUMENT HAS BEEN PRODUCED FROM MATERIAL THAT WAS STORED AND/OR TRANSMITTED ELECTRONICALLY AND MAY HAVE BEEN INADVERTENTLY ALTERED. RELY ONLY ON FINAL HARDCOPY MATERIALS BEARING THE CONSULTANT'S ORIGINAL SIGNATURE AND SEAL. AERIAL IMAGERY PROVIDED BY GOOGLE © UNLESS OTHERWISE NOTED. Imagery © 2016, CAPCOG, Digital Globe, Texas Orthology Program, USDA Farm Service Agency.



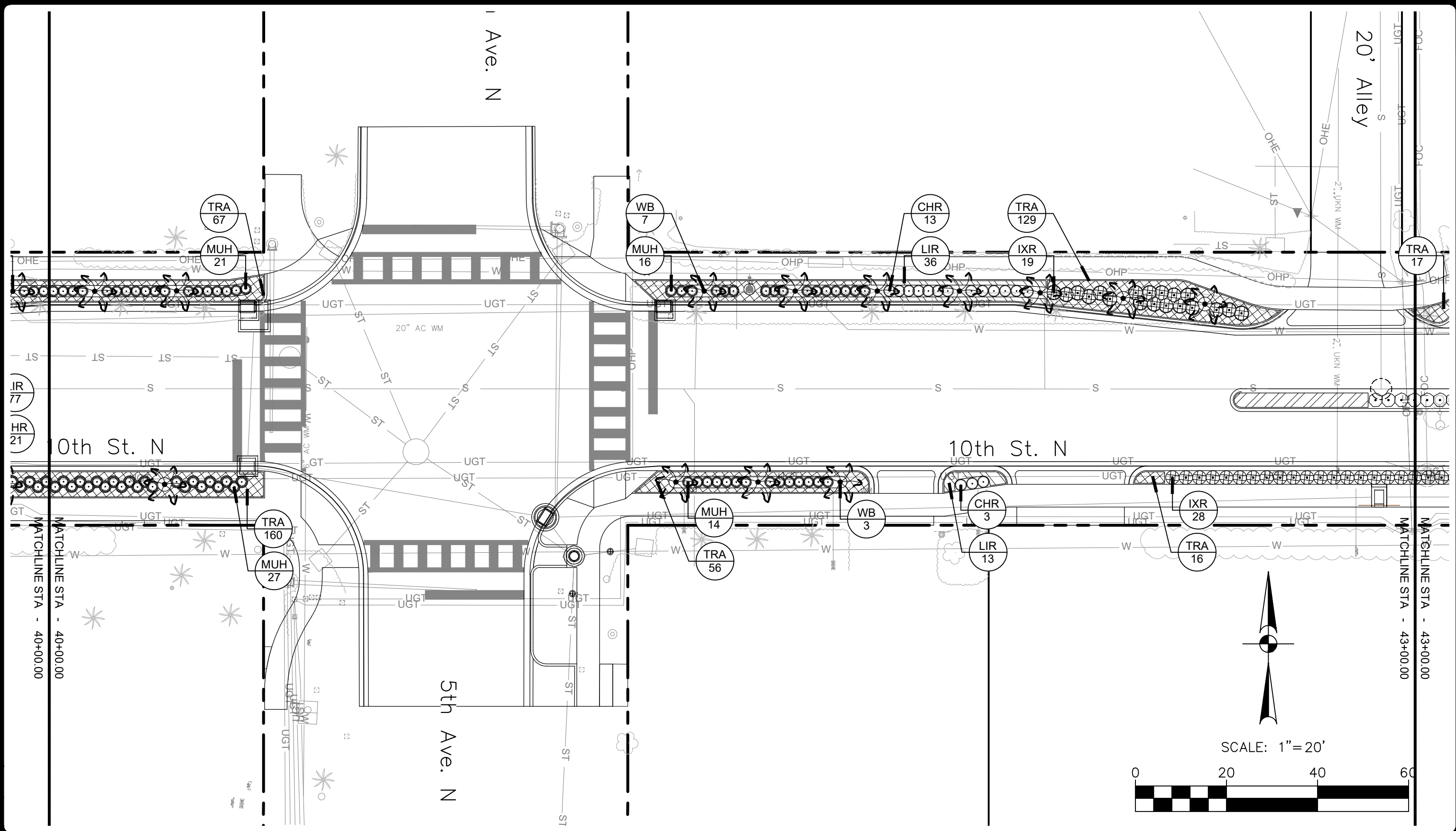
Date: December 18, 2025, 9:15 AM - User: ID: Miflor  
 File: 4 - V-Chart Project V-Landscape Architecture (Ready Minor) 1st Ave

**PAPE-DAWSON**  
 35 STATION STREET | CHATTANOOGA, TN 37408 | 423.490.9400  
 TENNESSEE A&E PROFESSIONALS FIRM #11104

**1ST AVE. S, 12TH ST. S, AND 10TH ST. STREETSCAPE**  
 CITY OF NAPLES  
**10TH ST. STA. 38+00 TO 40+00 LANDSCAPE PLAN**

JOB NO.          PRJ #           
 DATE          PROJ\_DATE           
 DESIGNER          F. LAST           
 CHECKED          INITIALS           
 DRAWN          INITIALS           
 SHEET          L1.6

THIS DOCUMENT HAS BEEN PRODUCED FROM MATERIAL THAT WAS STORED AND/OR TRANSMITTED ELECTRONICALLY AND MAY HAVE BEEN INADVERTENTLY ALTERED. RELY ONLY ON FINAL HARDCOPY MATERIALS BEARING THE CONSULTANT'S ORIGINAL SIGNATURE AND SEAL. AERIAL IMAGERY PROVIDED BY GOOGLE® UNLESS OTHERWISE NOTED. Imagery © 2016,CAPCOG,Digital Globe,Texas Orthomogery Program, USDA Farm Service Agency.



**1ST AVE. S, 12TH ST. S, AND 10TH ST. STREETSCAPE**  
 CITY OF NAPLES  
 10TH ST. STA. 40+00 TO 43+00 LANDSCAPE PLAN

**PAPE-DAWSON**  
 35 STATION STREET | CHATTANOOGA, TN 37408 | 423.490.9400  
 TENNESSEE A&E PROFESSIONALS FIRM #11104

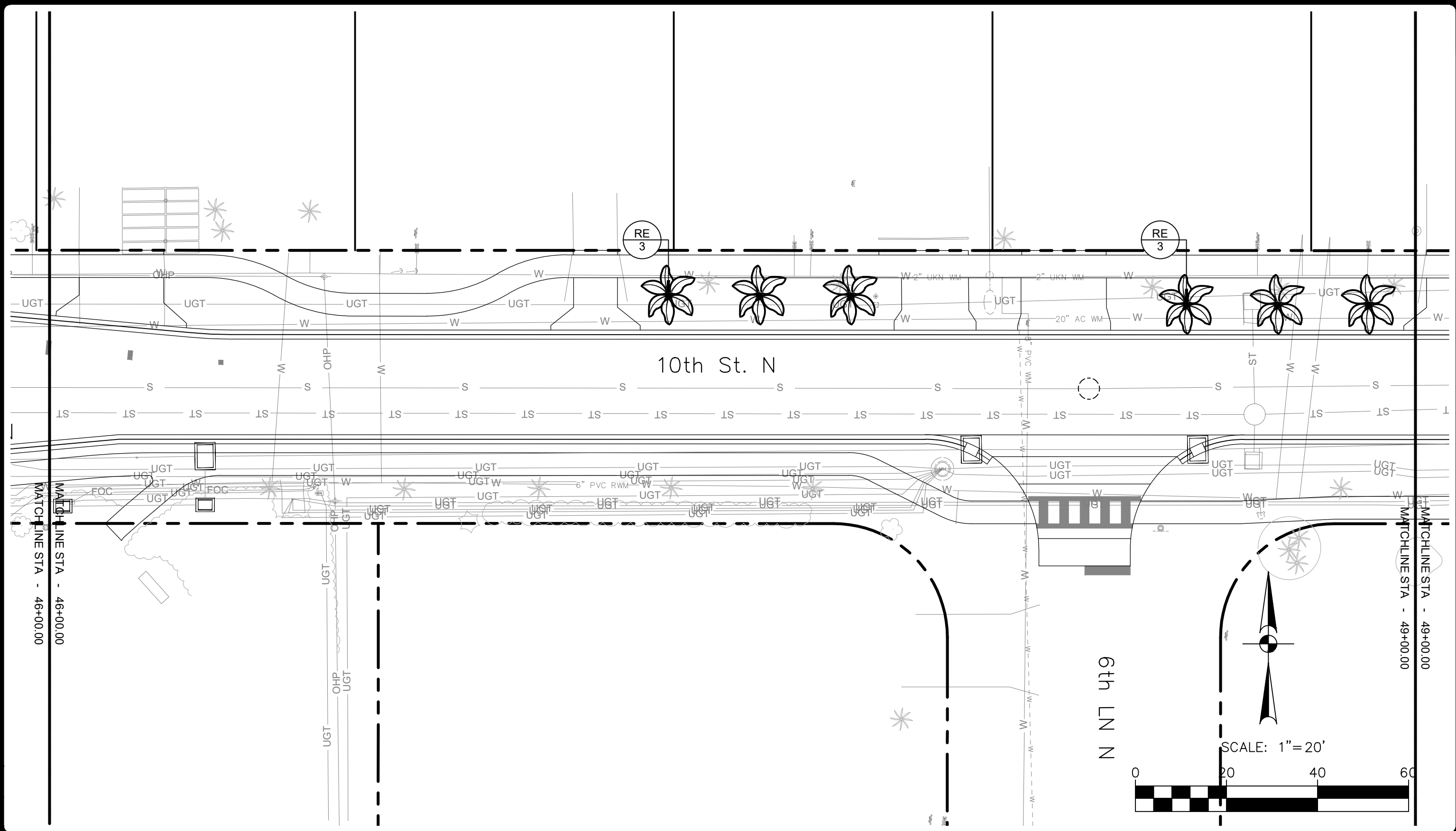
JOB NO.	PRJ #
DATE	PROJ. DATE
DESIGNER	F. LAST
CHECKED	INITIALS
DRAWN	INITIALS
SHEET	L1.7

Date: December 18, 2025, 9:15 AM - User ID: Miflor  
 File: 4 - 10th Street Streetscape - Landscape Architecture (Ready Minor) 1st Ave

THIS DOCUMENT HAS BEEN PRODUCED FROM MATERIAL THAT WAS STORED AND/OR TRANSMITTED ELECTRONICALLY AND MAY HAVE BEEN INADVERTENTLY ALTERED. RELY ONLY ON FINAL HARDCOPY MATERIALS BEARING THE CONSULTANT'S ORIGINAL SIGNATURE AND SEAL. AERIAL IMAGERY PROVIDED BY GOOGLE UNLESS OTHERWISE NOTED. Imagery © 2016, CAPCOG, Digital Globe, Texas Orthology Program, USDA Farm Service Agency.



Date: December 18, 2025, 9:15 AM - User ID: Hfflor  
File: 4 - 1st Ave Project V - Landscape Architecture (Ready Minor) 1st Ave



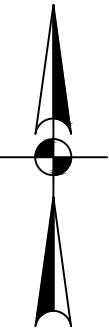
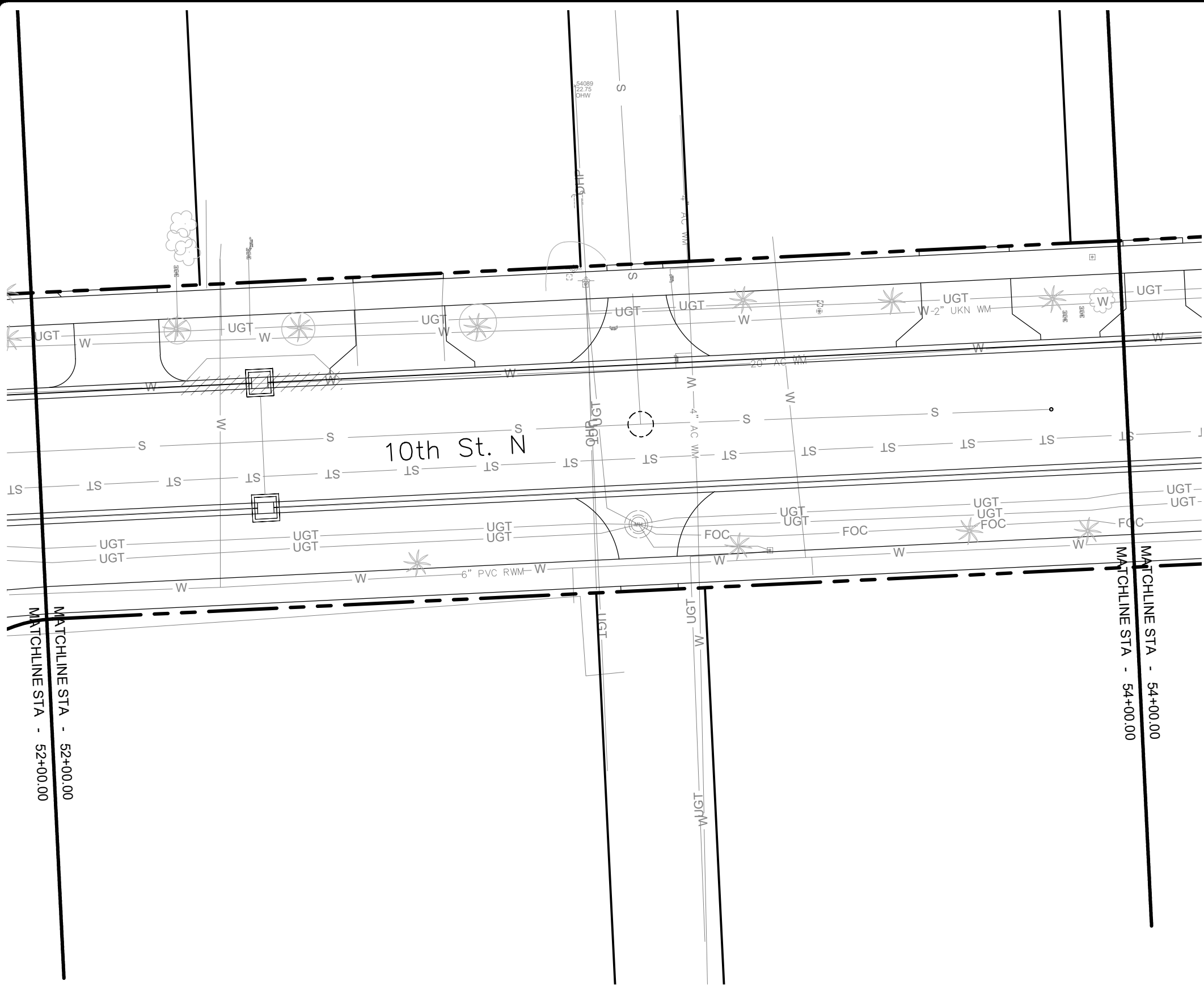
**PAPE-DAWSON**  
35 STATION STREET | CHATTANOOGA, TN 37408 | 423.490.9400  
TENNESSEE A&E PROFESSIONALS FIRM #11104

**1ST AVE. S, 12TH ST. S, AND 10TH ST. STREETSCAPE**  
CITY OF NAPLES  
**10TH ST. STA. 46+00 TO 49+00 LANDSCAPE PLAN**

JOB NO. \_\_\_\_\_ PRJ # \_\_\_\_\_  
DATE \_\_\_\_\_ PROJ. DATE \_\_\_\_\_  
DESIGNER \_\_\_\_\_ F. LAST \_\_\_\_\_  
CHECKED \_\_\_\_\_ INITIALS \_\_\_\_\_  
DRAWN \_\_\_\_\_ INITIALS \_\_\_\_\_  
SHEET **L1.9**

THIS DOCUMENT HAS BEEN PRODUCED FROM MATERIAL THAT WAS STORED AND/OR TRANSMITTED ELECTRONICALLY AND MAY HAVE BEEN INADVERTENTLY ALTERED. RELY ONLY ON FINAL HARDCOPY MATERIALS BEARING THE CONSULTANT'S ORIGINAL SIGNATURE AND SEAL. AERIAL IMAGERY PROVIDED BY GOOGLE® UNLESS OTHERWISE NOTED. Imagery © 2016,CAPCOG,Digital Globe,Texas Orthomogery Program, USDA Farm Service Agency.





SCALE: 1"=20'

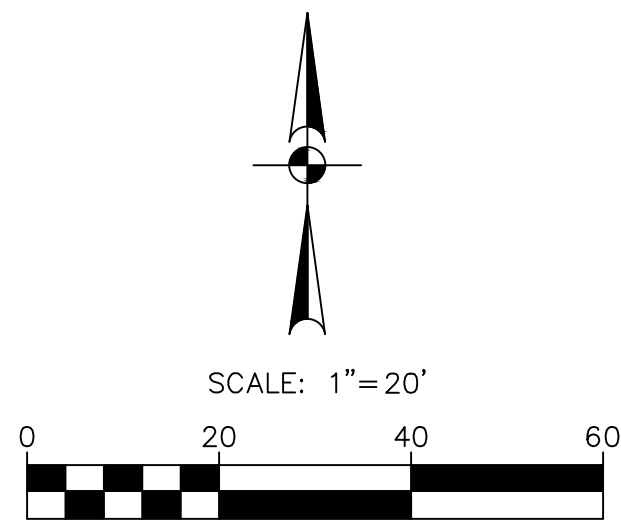
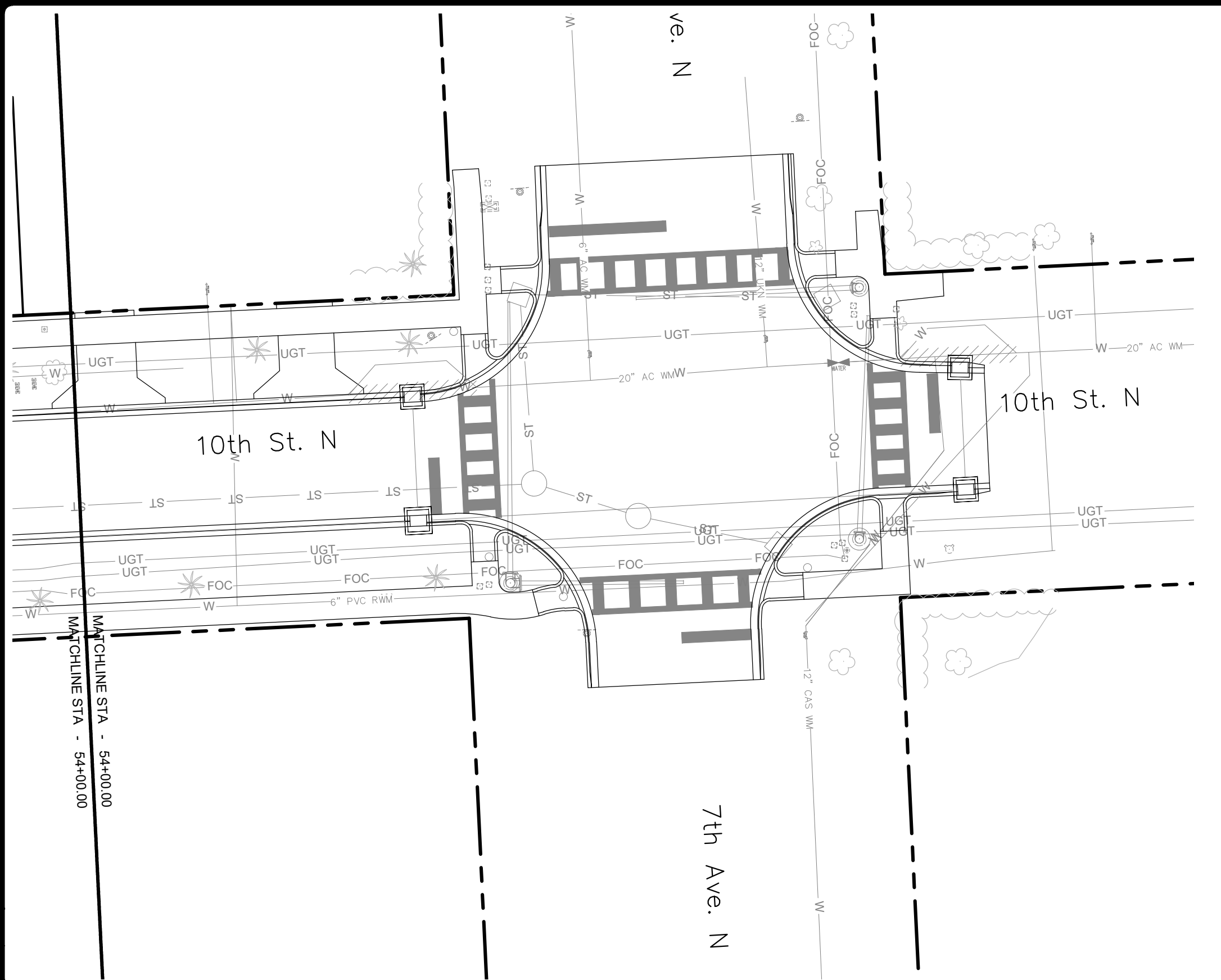


Date: December 18, 2025, 9:15 AM - User ID: Miflor  
 File: L1-Chart Project\1-Landscape Architecture\Ready Minor\1st Ave

**PAPE-DAWSON**  
 35 STATION STREET | CHATTANOOGA, TN 37408 | 423.490.9400  
 TENNESSEE A&E PROFESSIONALS FIRM #11104

1ST AVE. S, 12TH ST. S, AND 10TH ST. STREETSCAPE  
 CITY OF NAPLES  
 10TH ST. STA. 52+00 TO 54+00 LANDSCAPE PLAN

JOB NO. \_\_\_\_\_ PRJ # \_\_\_\_\_  
 DATE \_\_\_\_\_ PROJ\_DATE \_\_\_\_\_  
 DESIGNER \_\_\_\_\_ F. LAST \_\_\_\_\_  
 CHECKED \_\_\_\_\_ INITIALS \_\_\_\_\_  
 DRAWN \_\_\_\_\_ INITIALS \_\_\_\_\_  
 SHEET L1.11



Date: December 18, 2025, 9:16 AM - User ID: Miflor  
 File: 4 - N-Chart Project V - Landscape Architecture (Ready Minor) 1st Ave





















**PAPE-DAWSON**  
 35 STATION STREET | CHATTANOOGA, TN 37408 | 423.490.9400  
 TENNESSEE A&E PROFESSIONALS FIRM #111104

1ST AVE. S, 12TH ST. S, AND 10TH ST. STREETSCAPE  
 CITY OF NAPLES  
 10TH ST. STA. 54+00 TO END LANDSCAPE PLAN

JOB NO.	PRJ #
DATE	PROJ_DATE
DESIGNER	F. LAST
CHECKED	INITIALS
DRAWN	INITIALS
SHEET	L1.12

THIS DOCUMENT HAS BEEN PRODUCED FROM MATERIAL THAT WAS STORED AND/OR TRANSMITTED ELECTRONICALLY AND MAY HAVE BEEN INADVERTENTLY ALTERED. RELY ONLY ON FINAL HARDCOPY MATERIALS BEARING THE CONSULTANT'S ORIGINAL SIGNATURE AND SEAL. AERIAL IMAGERY PROVIDED BY GOOGLE UNLESS OTHERWISE NOTED. Imagery © 2016,CAPCOG,Digital Globe,Texas Orthomogery Program, USDA Farm Service Agency.

**PLANT SCHEDULE**

SYMBOL	CODE	QTY	BOTANICAL NAME	COMMON NAME	TYPE	SIZE	CLEAR TRUNK	SPACING		REMARKS
<b>TREES</b>										
	CS	2	CONOCARPUS ERECTUS F. SERICEUS	SILVER BUTTONWOOD	ORNAMENTAL	10' HT X 4' SPRD.	4' CT.	AS SHOWN		
	JAT	12	JATROPHA HASTATA	JATROPHA TREE	ACCENT	5-6' OA		AS SHOWN		
<b>PALM TREES</b>										
	AM	50	ADONIDIA MERRILLII	MANILA PALM	PALM		8' CT.	AS SHOWN		25 GAL. STRAIGHT TRUNK
	RE	10	ROYSTONEA REGIA	ROYAL PALM	PALM		10' CT.	AS SHOWN		STRAIGHT TRUNK, MATCHING, FULL CROWN, NO SCARS
	WB	23	WODYETIA BIFURCATA	FOXTAIL PALM	PALM		6' CT.	AS SHOWN		25 GAL.
SYMBOL	CODE	QTY	BOTANICAL NAME	COMMON NAME	TYPE	SIZE	SPREAD	SPACING		REMARKS
<b>SHRUBS</b>										
	AEC	34	AECHMEA BLANCHETIANA 'RASPBERRY'	RASPBERRY BROMELIAD	ACCENT	7 GAL	24"	AS SHOWN		
	AGA	68	AGAPANTHUS AFRICANUS	AFRICAN LILY	ACCENT	3 GAL	24" OA	2' O.C.		
	ALC	14	ALCANTAREA IMPERIALIS	IMPERIAL BROMELIAD	ACCENT	7 GAL	36" OA	4' O.C.		
	CHR	69	CHRYSOBALANUS ICACO	COCO PLUM	-	3 GAL	24"	30" O.C.		
	COD	22	CODIAEUM VARIEGATUM 'PETRA'	PETRA CROTON	-	24" HT.	18"	3' O.C.		3 GAL, FULL
	DUR	82	DURANTA REPENS 'GOLDEN FOLIAGE'	GOLDEN GOLD MOUND	-	20" HT.	18"	30" O.C.		FULL, 3 GAL
	IXR	89	IXORA CHINENSIS 'RED DWARF'	RED DWARF CHINESE IXORA	-	20" HT.	18-20"	30" O.C.		FULL, 3 GAL
	MUH	78	MUHLENBERGIA CAPILLARIS	PINK MUHLY GRASS	GRASSES	24" OA		24" O.C.		FULL, 3 GAL
	PMP	25	PODOCARPUS MACROPHYLLUS 'PRINGLES'	PRINGLES DWARF YEW PODOCARPUS	-	18" HT.	12"	24" O.C.		FULL, 3 GAL.
	SAV	45	SCHEFFLERA ARBORICOLA 'VARIEGATA'	DWARF VARIEGATED SCHEFFLERA	-	24" HT.	18"	30" O.C.		FULL, 3 GAL.
SYMBOL	CODE	QTY	BOTANICAL NAME	COMMON NAME	TYPE	CONTAINER	SPREAD	SPACING	SPACING	REMARKS
<b>GROUND COVERS</b>										
	EVO	484	EVOLVULUS GLOMERATUS 'BLUE DAZE'	BLUE DAZE BRAZILIAN DWARF MORNING GLORY	-	1 GAL.	12"	18" O.C.	18" o.c.	
	LIR	931	LIRIOPE MUSCARI 'BIG BLUE'	BIG BLUE LILYTURF	-	1 GAL.	12"	18" O.C.	18" o.c.	
	NCR	60	NEOMARICA CAERULEA 'REGINA'	REGINA WALKING IRIS	-	1 GAL.	8-10"	18" O.C.	18" o.c.	
	TRA	1,475	TRACHELOSPERMUM ASIATICUM	ASIATIC JASMINE	-	1 GAL.	12"	18" O.C.	18" o.c.	
	TRP	108	TRADESCANTIA PALLIDA	PURPLE SPIDERWORT	-	1 GAL.	12"		18" o.c.	

**1ST AVE. S, 12TH ST. S, AND 10TH ST. STREETSCAPE**  
 CITY OF NAPLES  
 10TH ST. PLANT SCHEDULE

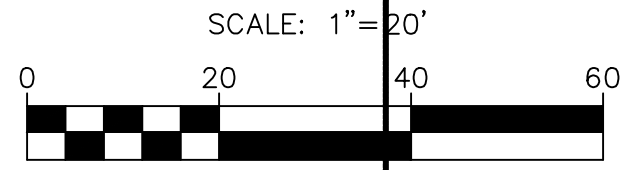
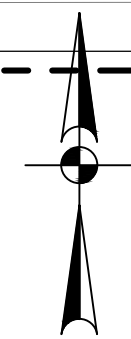
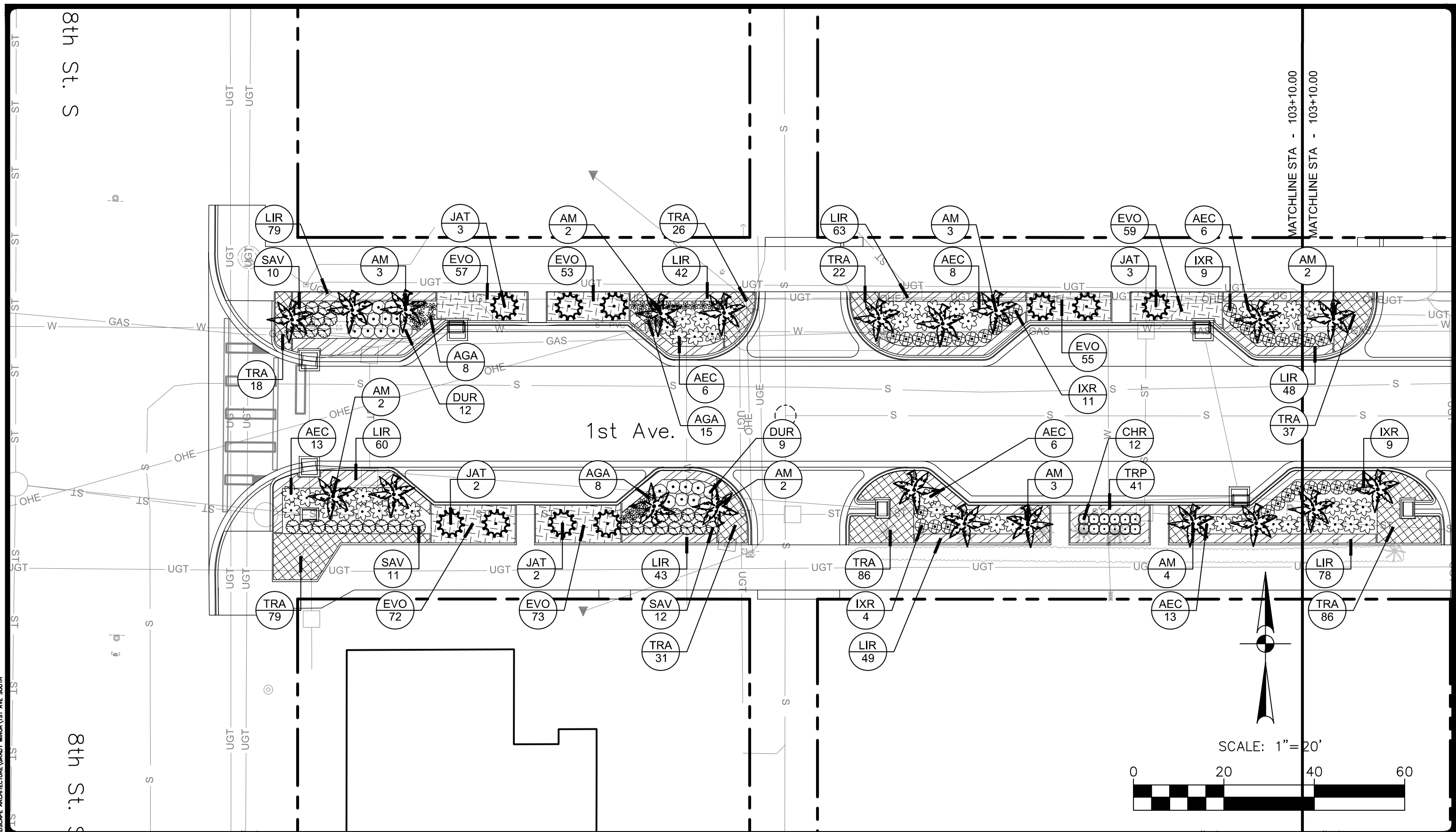
**PAPE-DAWSON**  
 35 STATION STREET | CHATTANOOGA, TN 37408 | 423.490.9400  
 TENNESSEE A&E PROFESSIONALS FIRM #111104

JOB NO. \_\_\_\_\_ PRJ # \_\_\_\_\_  
 DATE \_\_\_\_\_ PROJ. DATE \_\_\_\_\_  
 DESIGNER \_\_\_\_\_ F. LAST \_\_\_\_\_  
 CHECKED \_\_\_\_\_ INITIALS \_\_\_\_\_  
 DRAWN \_\_\_\_\_ INITIALS \_\_\_\_\_  
 SHEET L1.13

Date: December 18, 2025, 9:16 AM - User: ID: Miflor - File: I:\Chart Projects\1-Landscape Architecture\Ready\Minor\1st Ave

STREETSCAPE LANDSCAPE 1ST AVE S LANDSCAPE PLANDWG

Date: April 10, 2026, 9:16 AM User: ID: NMinor  
File: I:\CHATT PROJECTS\1-LANDSCAPE ARCHITECTURE\GRADY MINOR\1ST AVE SOUTH



**1ST AVE. S, 12TH ST. S. AND 10TH ST STREETSCAPE**  
 CITY OF NAPLES  
 1ST AVE. S START TO STA. 103+10.00 LANDSCAPE PLAN

**PAPE-DAWSON**  
 35 STATION STREET | CHATTANOOGA, TN 37408 | 423.490.9400  
 TENNESSEE A&E PROFESSIONALS FIRM #11104

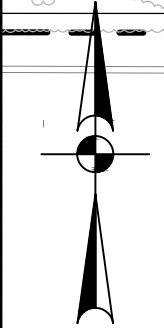
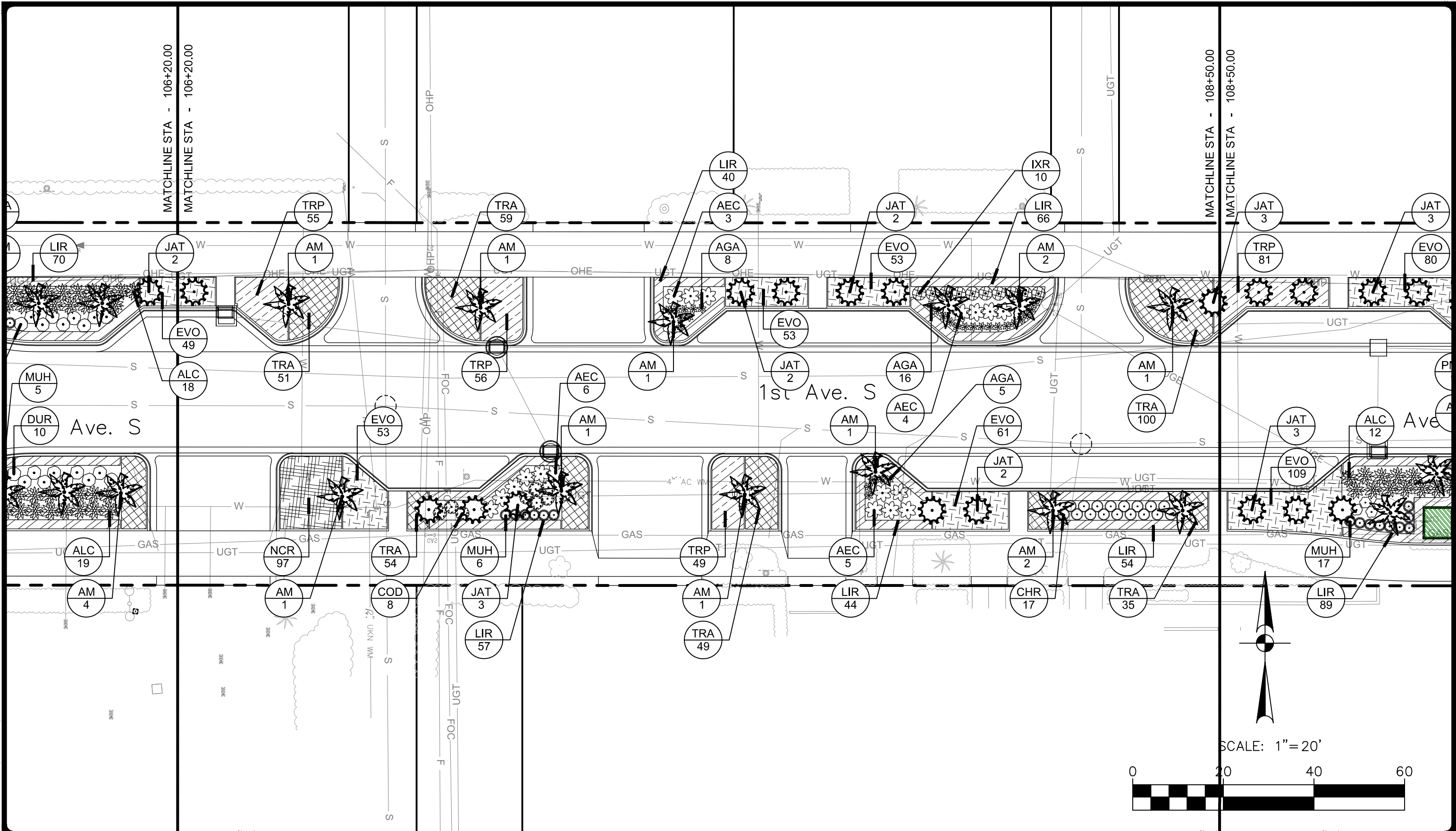
JOB NO.	PRJ #
DATE	04/10/2026
DESIGNER	N. MINOR
CHECKED	SW
DRAWN	NLM
SHEET	L2.1

THIS DOCUMENT HAS BEEN PRODUCED FROM MATERIAL THAT WAS STORED AND/OR TRANSMITTED ELECTRONICALLY AND MAY HAVE BEEN INADVERTENTLY ALTERED. RELY ONLY ON FINAL HARDCOPY MATERIALS BEARING THE CONSULTANT'S ORIGINAL SIGNATURE AND SEAL. AERIAL IMAGERY PROVIDED BY GOOGLE UNLESS OTHERWISE NOTED. Imagery © 2016, CAPCOG, Digital Globe, Texas Orthology Program, USDA Farm Service Agency.



STREETSCAPE LANDSCAPE 1ST AVE S LANDSCAPE PLANNING

DATE: April 10, 2026, 9:17 AM User ID: NMinor  
FILE: N-CHAT PROJECTS\LANDSCAPE ARCHITECTURE\GRADY MINOR\1ST AVE SOUTH



SCALE: 1"=20'



**PAPE-DAWSON**  
 35 STATION STREET | CHATTANOOGA, TN 37408 | 423.490.9400  
 TENNESSEE A&E PROFESSIONALS FIRM #11104

**1ST AVE. S, 12TH ST. S. AND 10TH ST STREETSCAPE**  
 CITY OF NAPLES  
 1ST AVE. S STA. 106+20.00 TO 108+50.00 LANDSCAPE PLAN

JOB NO.	PRJ #
DATE	04/10/2026
DESIGNER	N. MINOR
CHECKED	SW
DRAWN	NLM
SHEET	L2.1

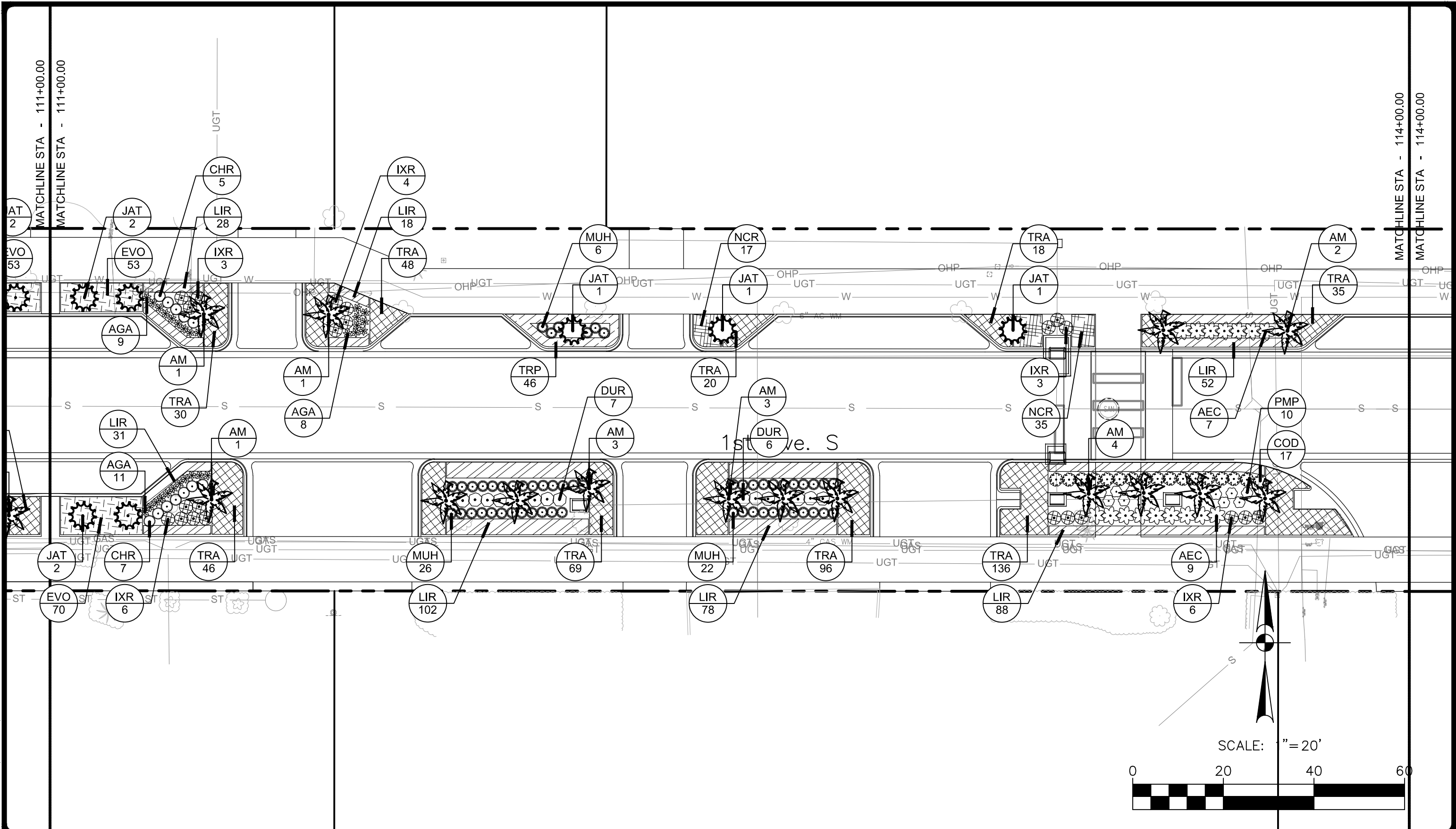
THIS DOCUMENT HAS BEEN PRODUCED FROM MATERIAL THAT WAS STORED AND/OR TRANSMITTED ELECTRONICALLY AND MAY HAVE BEEN INADVERTENTLY ALTERED. RELY ONLY ON FINAL HARD COPY MATERIALS BEARING THE CONSULTANT'S ORIGINAL SIGNATURE AND SEAL. AERIAL IMAGERY PROVIDED BY GOOGLE UNLESS OTHERWISE NOTED. Imagery © 2016, CAPCOG, Digital Globe, Texas Orthology Program, USDA Farm Service Agency.



STREETSCAPE LANDSCAPE VIST AVE S LANDSCAPE PLANNING

STREETSCAPE LANDSCAPE VIST AVE SOUTH

Date: April 10, 2026, 9:17 AM User ID: NMinor  
File: 4-N-CHAT PROJECTS\LANDSCAPE ARCHITECTURE\GRADY MINOR\VIST AVE SOUTH



**PAPE-DAWSON**  
 35 STATION STREET | CHATTANOOGA, TN 37408 | 423.490.9400  
 TENNESSEE A&E PROFESSIONALS FIRM #11104

**1ST AVE. S, 12TH ST. S. AND 10TH ST STREETSCAPE**  
 CITY OF NAPLES  
 1ST AVE. S STA. 111+00.00 TO 114+00.00 LANDSCAPE PLAN

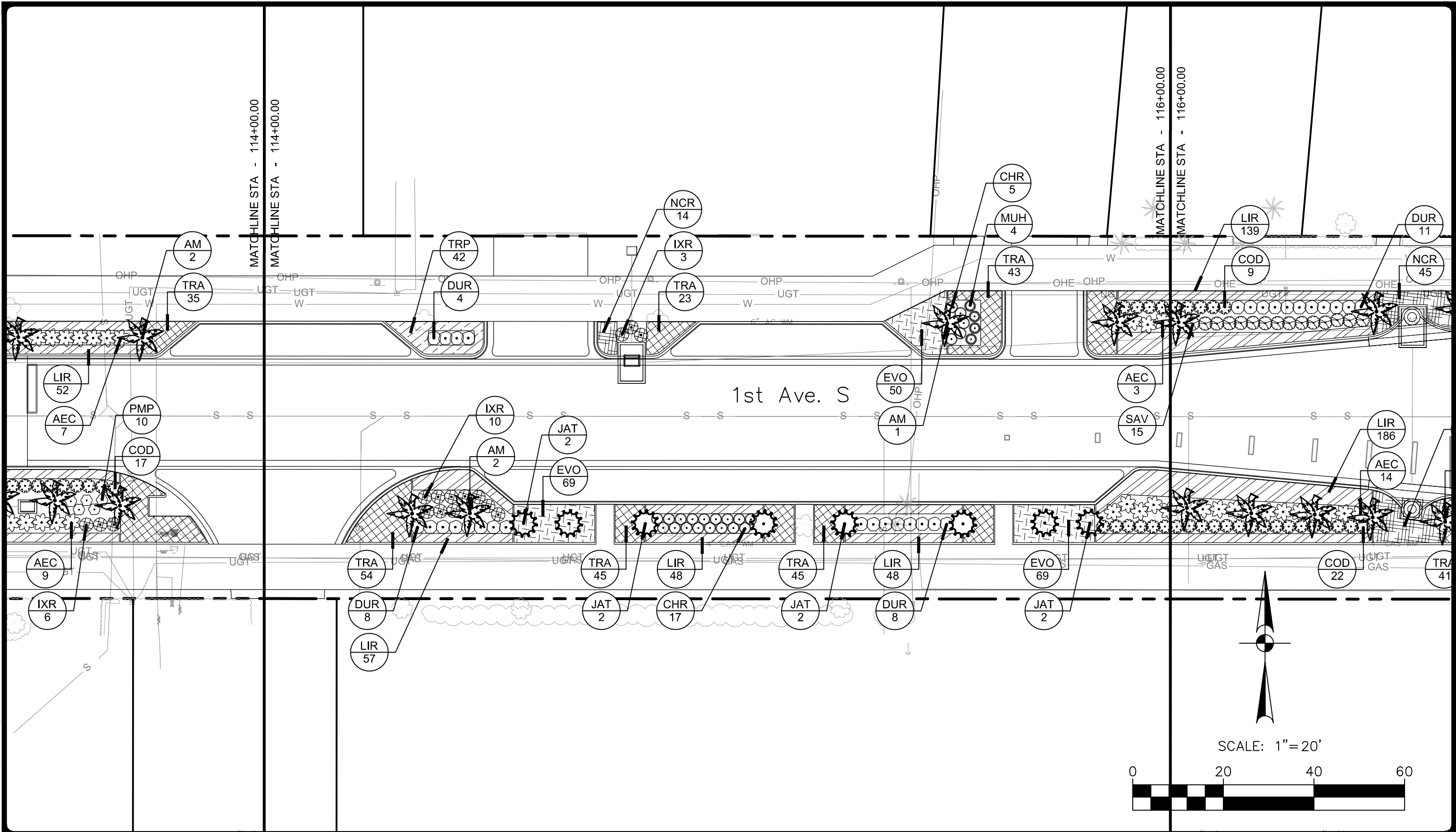
JOB NO. PRJ #  
 DATE 04/10/2026  
 DESIGNER N. MINOR  
 CHECKED SW  
 DRAWN NLM  
 SHEET L2.1

THIS DOCUMENT HAS BEEN PRODUCED FROM MATERIAL THAT WAS STORED AND/OR TRANSMITTED ELECTRONICALLY AND MAY HAVE BEEN INADVERTENTLY ALTERED. RELY ONLY ON FINAL HARDCOPY MATERIALS BEARING THE CONSULTANT'S ORIGINAL SIGNATURE AND SEAL. AERIAL IMAGERY PROVIDED BY GOOGLE UNLESS OTHERWISE NOTED. Imagery © 2016, CAPCOG, Digital Globe, Texas Orthology Program, USDA Farm Service Agency.

STREETSCAPE LANDSCAPE VIST AVE S LANDSCAPE PLANNING

STREETSCAPE LANDSCAPE VIST AVE SOUTH

Date: April 10, 2026, 9:17 AM User ID: NMinor  
File: 4-N-CHAT-PROJECTS\LANDSCAPE ARCHITECTURE\GRADY MINOR\VIST AVE SOUTH



**PAPE-DAWSON**  
 35 STATION STREET | CHATTANOOGA, TN 37408 | 423.490.9400  
 TENNESSEE A&E PROFESSIONALS FIRM #11104

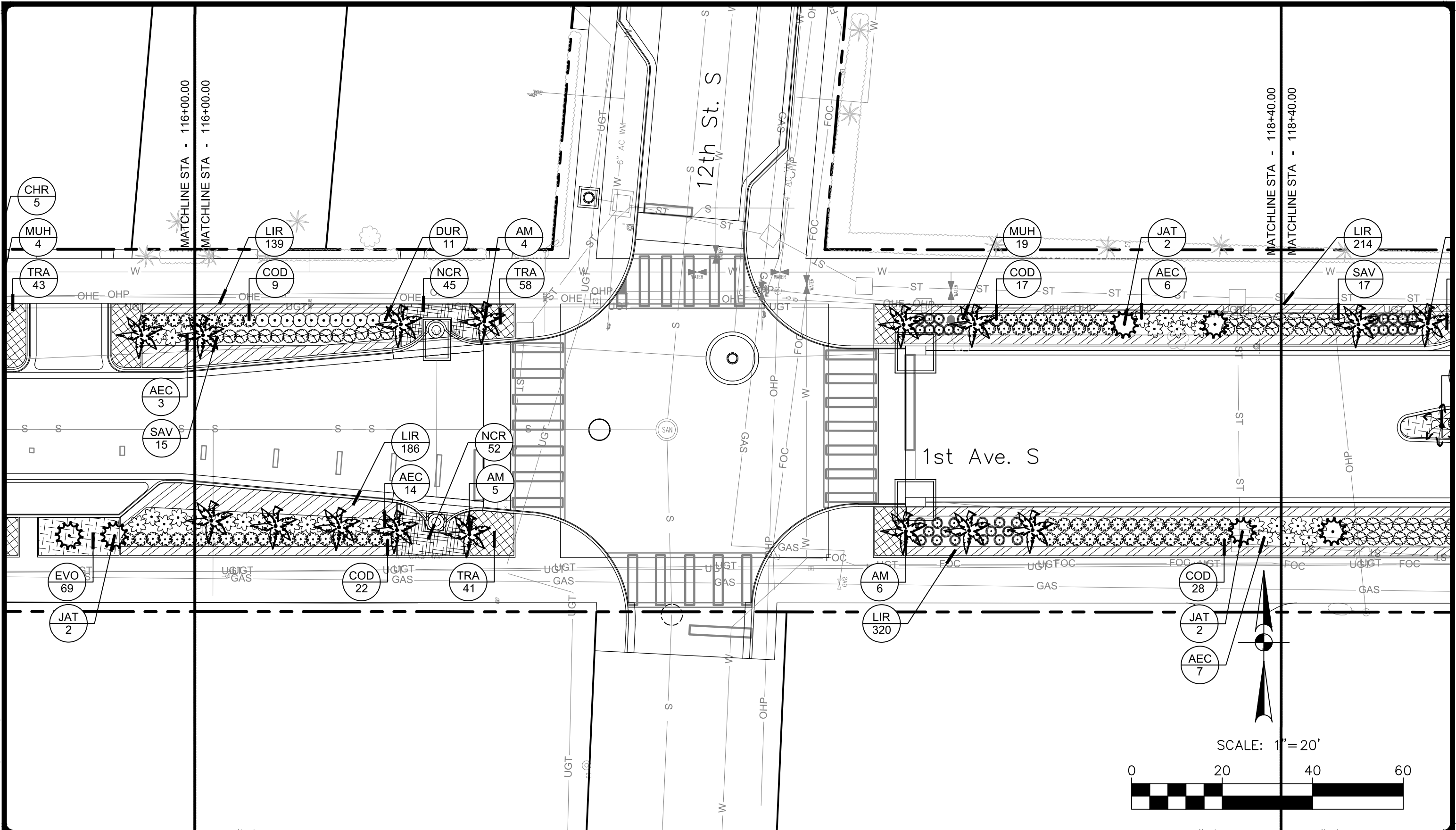
**1ST AVE. S, 12TH ST. S. AND 10TH ST STREETSCAPE**  
 CITY OF NAPLES  
 1ST AVE. S STA. 114+00.00 TO 116+00.00 LANDSCAPE PLAN

JOB NO. PRJ #  
 DATE 04/10/2026  
 DESIGNER N. MINOR  
 CHECKED SW  
 DRAWN NLM  
 SHEET L2.1

THIS DOCUMENT HAS BEEN PRODUCED FROM MATERIAL THAT WAS STORED AND/OR TRANSMITTED ELECTRONICALLY AND MAY HAVE BEEN INADVERTENTLY ALTERED. RELY ONLY ON FINAL HARDCOPY MATERIALS BEARING THE CONSULTANT'S ORIGINAL SIGNATURE AND SEAL. AERIAL IMAGERY PROVIDED BY GOOGLE UNLESS OTHERWISE NOTED. Imagery © 2016, CAPCOG, Digital Globe, Texas Orthology Program, USDA Farm Service Agency.

STREETSCAPE LANDSCAPE VIST AVE S LANDSCAPE PLANDWG

Date: April 10, 2026, 9:17 AM User ID: NMinor  
File: N-CHAT PROJETS3\LANDSCAPE ARCHITECTURE\GRADY MINOR\1ST AVE SOUTH



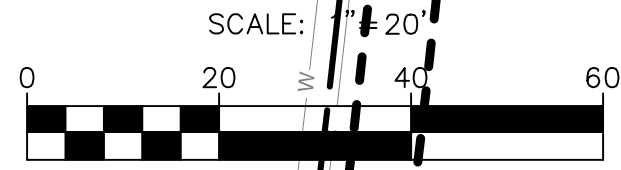
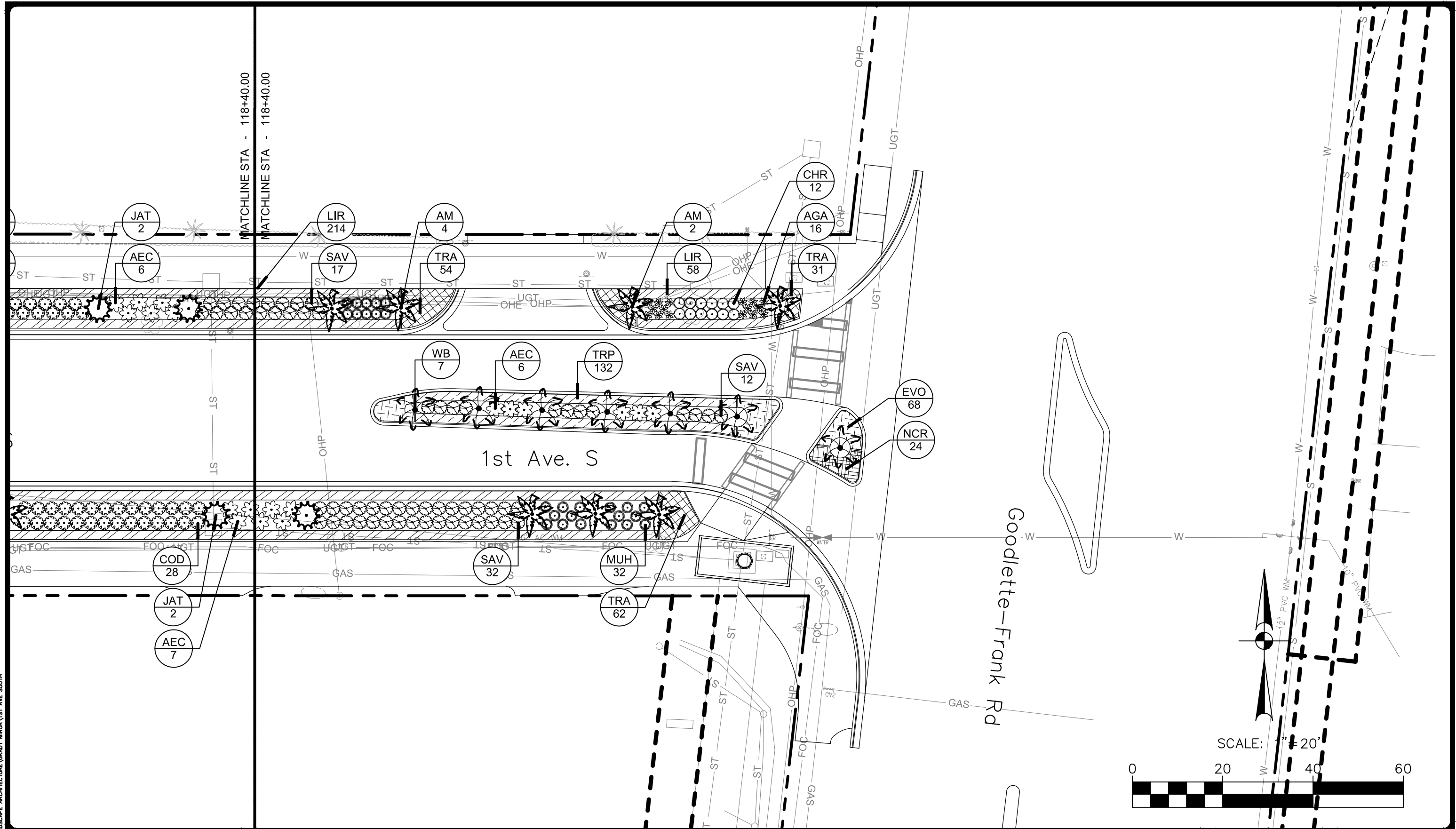
**PAPE-DAWSON**  
 35 STATION STREET | CHATTANOOGA, TN 37408 | 423.490.9400  
 TENNESSEE A&E PROFESSIONALS FIRM #111104

**1ST AVE. S, 12TH ST. S. AND 10TH ST STREETSCAPE**  
 CITY OF NAPLES  
 1ST AVE. S STA. 116+00.00 TO 118+40.00 LANDSCAPE PLAN

JOB NO. PRJ #  
 DATE 04/10/2026  
 DESIGNER N. MINOR  
 CHECKED SW  
 DRAWN NLM  
 SHEET L2.1

STREETSCAPE LANDSCAPE 1ST AVE S LANDSCAPE PLANNING

DATE: April 10, 2026, 9:17 AM User: ID: NMinor  
FILE: I:\CHATT PROJECTS\1-LANDSCAPE ARCHITECTURE\GRADY MINOR\1ST AVE SOUTH

















**1ST AVE. S, 12TH ST. S. AND 10TH ST STREETSCAPE**  
**CITY OF NAPLES**  
 1ST AVE. S STA. 118+40.00 TO END LANDSCAPE PLAN

**PAPE-DAWSON**  
 35 STATION STREET | CHATTANOOGA, TN 37408 | 423.490.9400  
 TENNESSEE A&E PROFESSIONALS FIRM #111104

JOB NO. PRJ #  
 DATE 04/10/2026  
 DESIGNER N. MINOR  
 CHECKED SW  
 DRAWN NLM  
 SHEET L2.1

STREETSCAPE\LANDSCAPE\1ST AVE S LANDSCAPE PLANDWG

Date: April 10, 2026, 9:18 AM User: ID: NMinor  
File: 4-N-CHAT PROJ023\1-LANDSCAPE ARCHITECTURE\GRADY MINOR\1ST AVE SOUTH

PLANT SCHEDULE 1ST AVENUE									
SYMBOL	CODE	QTY	BOTANICAL NAME	COMMON NAME	TYPE	SIZE	CLEAR TRUNK	SPACING	REMARKS
<b>TREES</b>									
	JAT	54	JATROPHA HASTATA	JATROPHA TREE	ACCENT	5-6' OA		AS SHOWN	
<b>PALM TREES</b>									
	AM	105	ADONIDIA MERRILLII	MANILA PALM	PALM		8' CT.	AS SHOWN	25 GAL. STRAIGHT TRUNK
	WB	7	WODYETIA BIFURCATA	FOXTAIL PALM	PALM		6' CT.	AS SHOWN	25 GAL.
SYMBOL	CODE	QTY	BOTANICAL NAME	COMMON NAME	TYPE	SIZE	SPREAD	SPACING	REMARKS
<b>SHRUBS</b>									
	AEC	133	AECHMEA BLANCHETIANA 'RASPBERRY'	RASPBERRY BROMELIAD	ACCENT	7 GAL	24"	AS SHOWN	
	AGA	195	AGAPANTHUS AFRICANUS	AFRICAN LILY	ACCENT	3 GAL	24" OA	2' O.C.	
	ALC	68	ALCANTAREA IMPERIALIS	IMPERIAL BROMELIAD	ACCENT	7 GAL	36" OA	4' O.C.	
	CHR	75	CHRYSOBALANUS ICACO	COCO PLUM	-	3 GAL	24"	30" O.C.	
	COD	101	CODIAEUM VARIEGATUM 'PETRA'	PETRA CROTON	-	24" HT.	18"	3' O.C.	3 GAL, FULL
	DUR	115	DURANTA REPENS 'GOLDEN FOLIAGE'	GOLDEN GOLD MOUND	-	20" HT.	18"	30" O.C.	FULL, 3 GAL
	IXR	120	IXORA CHINENSIS 'RED DWARF'	RED DWARF CHINESE IXORA	-	20" HT.	18-20"	30" O.C.	FULL, 3 GAL
	MUH	170	MUHLENBERGIA CAPILLARIS	PINK MUHLY GRASS	GRASSES	24" OA		24" O.C.	FULL, 3 GAL
	PMP	30	PODOCARPUS MACROPHYLLUS 'PRINGLES'	PRINGLES DWARF YEW PODOCARPUS	-	18" HT.	12"	24" O.C.	FULL, 3 GAL.
	SAV	109	SCHEFFLERA ARBORICOLA 'VARIEGATA'	DWARF VARIEGATED SCHEFFLERA	-	24" HT.	18"	30" O.C.	FULL, 3 GAL.
SYMBOL	CODE	QTY	BOTANICAL NAME	COMMON NAME	TYPE	CONTAINER	SPREAD	SPACING	REMARKS
<b>GROUND COVERS</b>									
	EVO	1,361	EVOLVULUS GLOMERATUS 'BLUE DAZE'	BLUE DAZE BRAZILIAN DWARF MORNING GLORY	-	1 GAL.	12"	18" O.C.	
	LIR	3,115	LIRIOPE MUSCARI 'BIG BLUE'	BIG BLUE LILYTURF	-	1 GAL.	12"	18" O.C.	
	NCR	356	NEOMARICA CAERULEA 'REGINA'	REGINA WALKING IRIS	-	1 GAL.	8-10"	18" O.C.	
	TRA	2,192	TRACHELOSPERMUM ASIATICUM	ASIATIC JASMINE	-	1 GAL.	12"	18" O.C.	
	TRP	545	TRADESCANTIA PALLIDA	PURPLE SPIDERWORT	-	1 GAL.	12"		

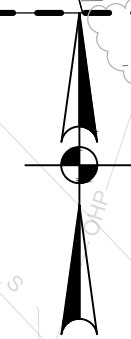
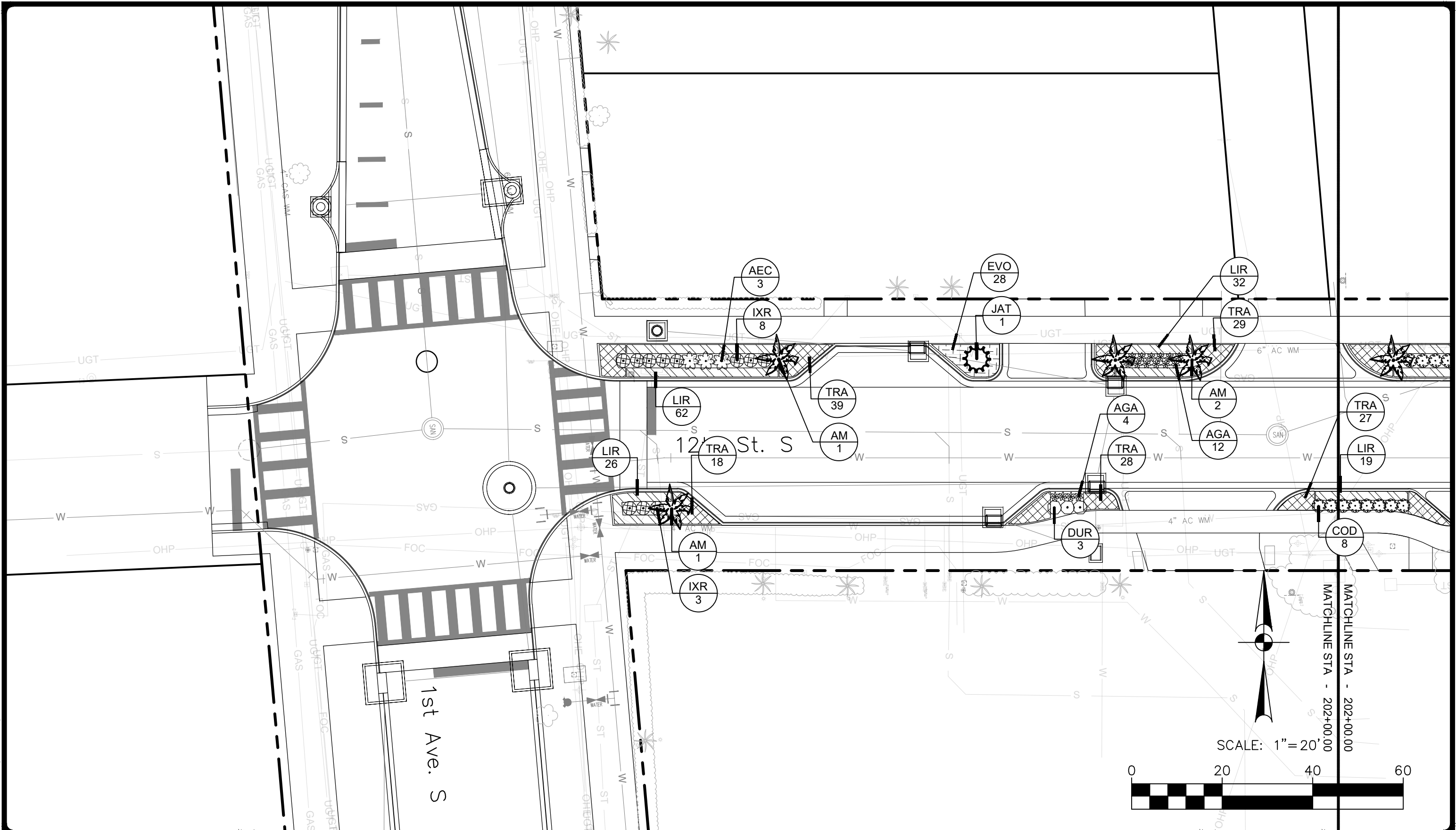
**PAPE-DAWSON**  
35 STATION STREET | CHATTANOOGA, TN 37408 | 423.490.9400  
TENNESSEE A&E PROFESSIONALS FIRM #111104

**1ST AVE. S, 12TH ST. S. AND 10TH ST STREETSCAPE**  
CITY OF NAPLES  
**1ST AVE. S LANDSCAPE SCHEDULE**

JOB NO. \_\_\_\_\_ PRJ # \_\_\_\_\_  
DATE 04/10/2026  
DESIGNER N. MINOR  
CHECKED SW  
DRAWN NLM  
SHEET L2.1

STREETSCAPE\LANDSCAPE\12TH ST S LANDSCAPE PLANDWG

Date: April 10, 2026, 9:18 AM User: ID: NMinor  
File: I:\CHATT PROJECTS\LANDSCAPE ARCHITECTURE\GRADY MINOR\1ST AVE SOUTH



SCALE: 1"=20'



**PAPE-DAWSON**  
 35 STATION STREET | CHATTANOOGA, TN 37408 | 423.490.9400  
 TENNESSEE A&E PROFESSIONALS FIRM #111104

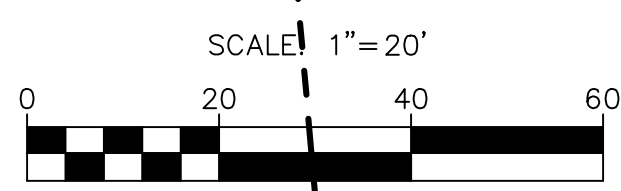
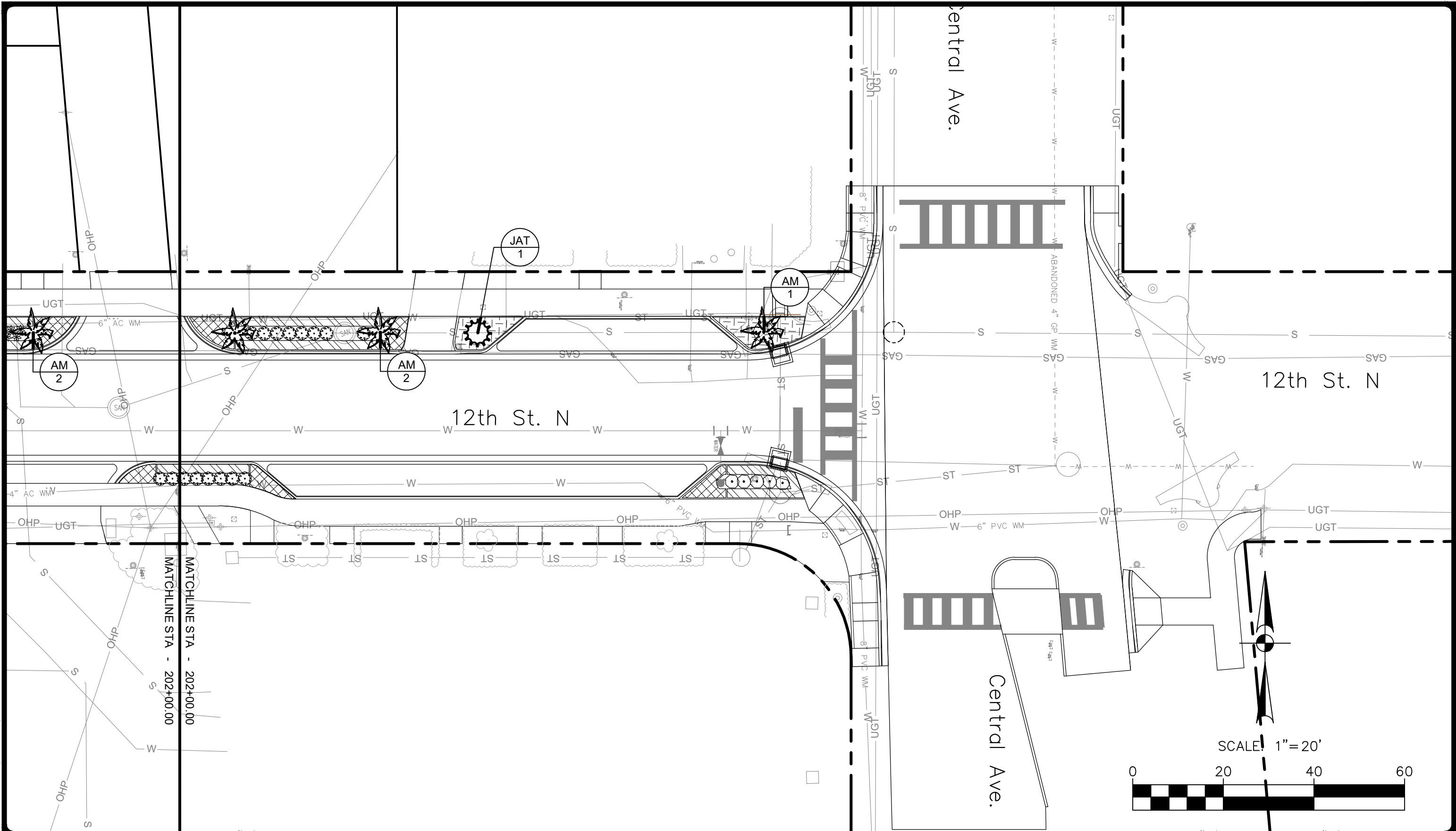
**1ST AVE. S, 12TH ST. S, AND 10TH ST. STREETSCAPE**  
 CITY OF NAPLES  
 12TH ST. S START TO STA. 202+00.00 LANDSCAPE PLAN

JOB NO.	PRJ #
DATE	04/10/2026
DESIGNER	N. MINOR
CHECKED	SW
DRAWN	NLM
SHEET	L3.1

THIS DOCUMENT HAS BEEN PRODUCED FROM MATERIAL THAT WAS STORED AND/OR TRANSMITTED ELECTRONICALLY AND MAY HAVE BEEN INADVERTENTLY ALTERED. RELY ONLY ON FINAL HARD COPY MATERIALS BEARING THE CONSULTANT'S ORIGINAL SIGNATURE AND SEAL. AERIAL IMAGERY PROVIDED BY GOOGLE UNLESS OTHERWISE NOTED. Imagery © 2016, CAPCOG, Digital Globe, Texas Orthology Program, USDA Farm Service Agency.

STREETSCAPE\LANDSCAPE\12TH ST S LANDSCAPE PLANDWG

Date: April 10, 2026, 9:18 AM User: ID: NMinor  
File: 4-N-CHAT PROJ\2023\LANDSCAPE ARCHITECTURE\GRADY MINOR\1ST AVE SOUTH











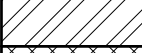

**PAPE-DAWSON**  
 35 STATION STREET | CHATTANOOGA, TN 37408 | 423.490.9400  
 TENNESSEE A&E PROFESSIONALS FIRM #11104

**1ST AVE. S, 12TH ST. S, AND 10TH ST. STREETSCAPE**  
 CITY OF NAPLES  
 12TH ST. S STA. 202+00.00 TO END LANDSCAPE PLAN

JOB NO. PRJ #  
 DATE 04/10/2026  
 DESIGNER N. MINOR  
 CHECKED SW  
 DRAWN NLM  
 SHEET L3.2

STREETSCAPE\LANDSCAPE\12TH ST S LANDSCAPE PLANDWG

Date: April 10, 2026, 9:18 AM User: ID: NMinor  
File: I:\CHATT PROJECTS\LANDSCAPE ARCHITECTURE\GRADY MINOR\1ST AVE SOUTH

PLANT SCHEDULE 12TH STREET									
SYMBOL	CODE	QTY	BOTANICAL NAME	COMMON NAME	TYPE	SIZE	CLEAR TRUNK	SPACING	REMARKS
<b>TREES</b>									
	JAT	2	JATROPHA HASTATA	JATROPHA TREE	ACCENT	5-6' OA		AS SHOWN	
<b>PALM TREES</b>									
	AM	7	ADONIDIA MERRILLII	MANILA PALM	PALM		8' CT.	AS SHOWN	25 GAL. STRAIGHT TRUNK
SYMBOL	CODE	QTY	BOTANICAL NAME	COMMON NAME	TYPE	SIZE	SPREAD	SPACING	REMARKS
<b>SHRUBS</b>									
	AEC	3	AECHMEA BLANCHETIANA 'RASPBERRY'	RASPBERRY BROMELIAD	ACCENT	7 GAL	24"	AS SHOWN	
	AGA	16	AGAPANTHUS AFRICANUS	AFRICAN LILY	ACCENT	3 GAL	24" OA	2' O.C.	
	COD	16	CODIAEUM VARIEGATUM 'PETRA'	PETRA CROTON	-	24" HT.	18"	3' O.C.	3 GAL, FULL
	DUR	8	DURANTA REPENS 'GOLDEN FOLIAGE'	GOLDEN GOLD MOUND	-	20" HT.	18"	30" O.C.	FULL, 3 GAL
	IXR	11	IXORA CHINENSIS 'RED DWARF'	RED DWARF CHINESE IXORA	-	20" HT.	18-20"	30" O.C.	FULL, 3 GAL
SYMBOL	CODE	QTY	BOTANICAL NAME	COMMON NAME	TYPE	CONTAINER	SPREAD	SPACING	REMARKS
<b>GROUND COVERS</b>									
	EVO	96	EVOLVULUS GLOMERATUS 'BLUE DAZE'	BLUE DAZE BRAZILIAN DWARF MORNING GLORY	-	1 GAL.	12"	18"O.C.	
	LIR	231	LIRIOPE MUSCARI 'BIG BLUE'	BIG BLUE LILYTURF	-	1 GAL.	12"	18"O.C.	
	TRA	193	TRACHELOSPERMUM ASIATICUM	ASIATIC JASMINE	-	1 GAL.	12"	18"O.C.	